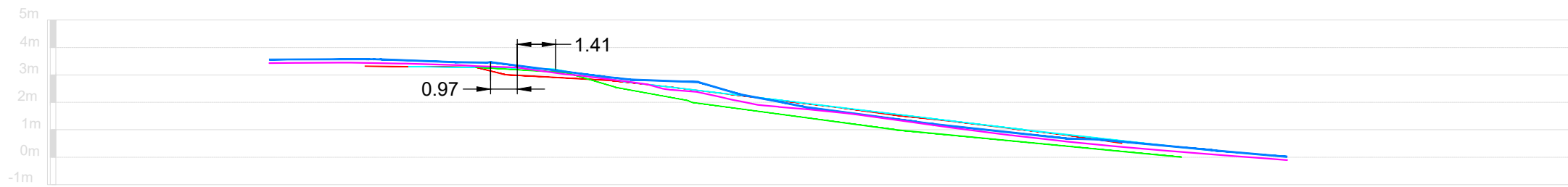
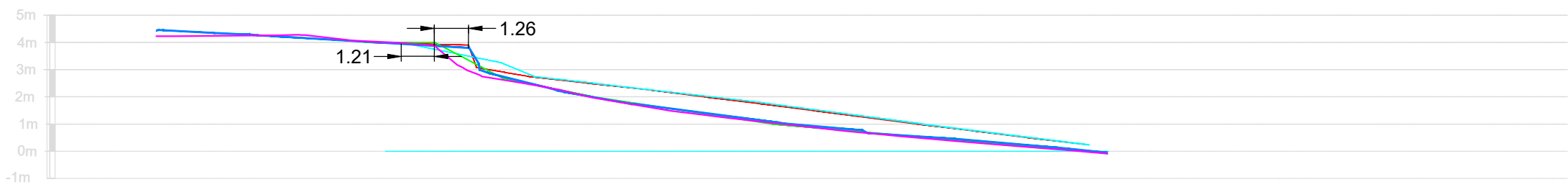


A1  
1  
2  
3  
4  
5  
6  
7  
8  
9  
10

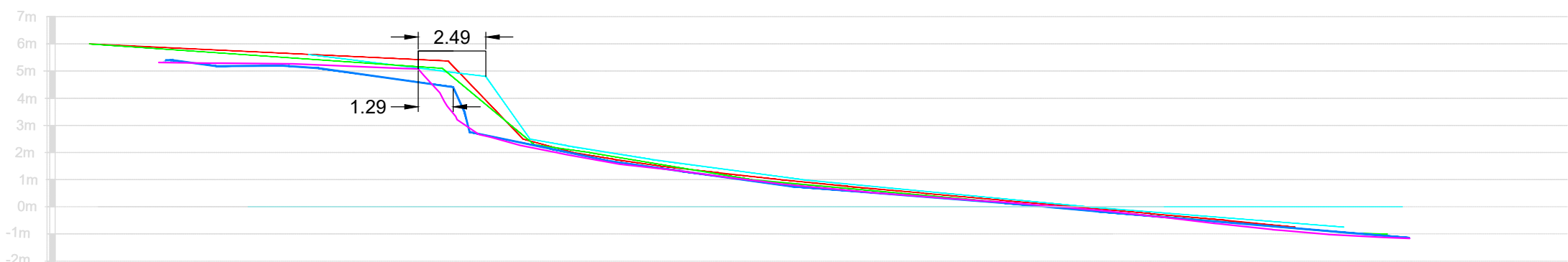
A B C D E F G H I J K L M N O P



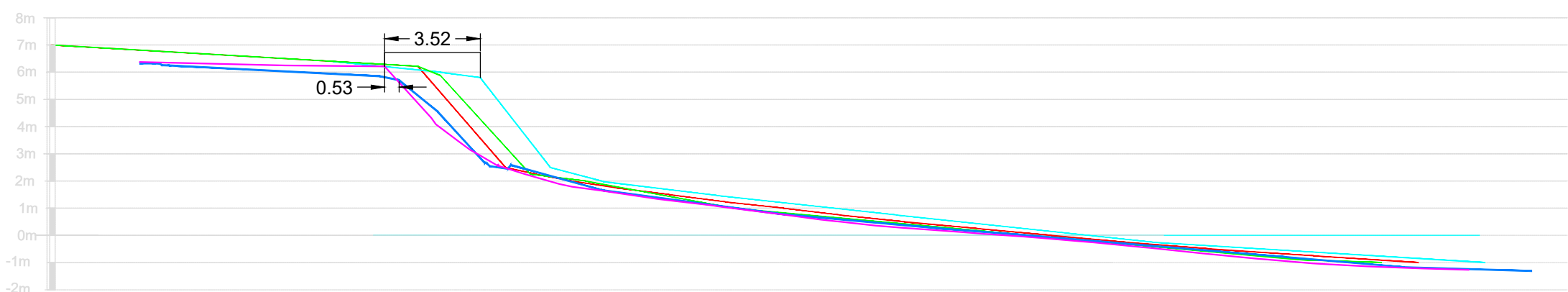
Section A1-A1



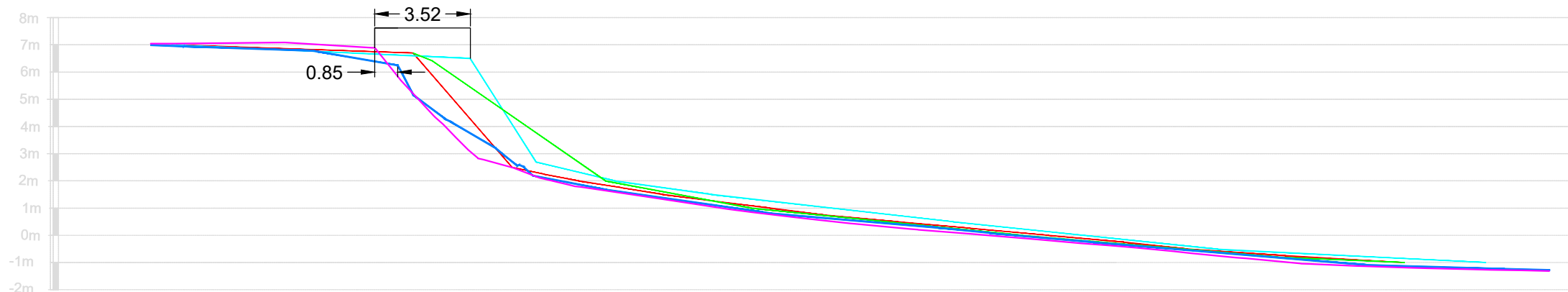
Section A2-A2



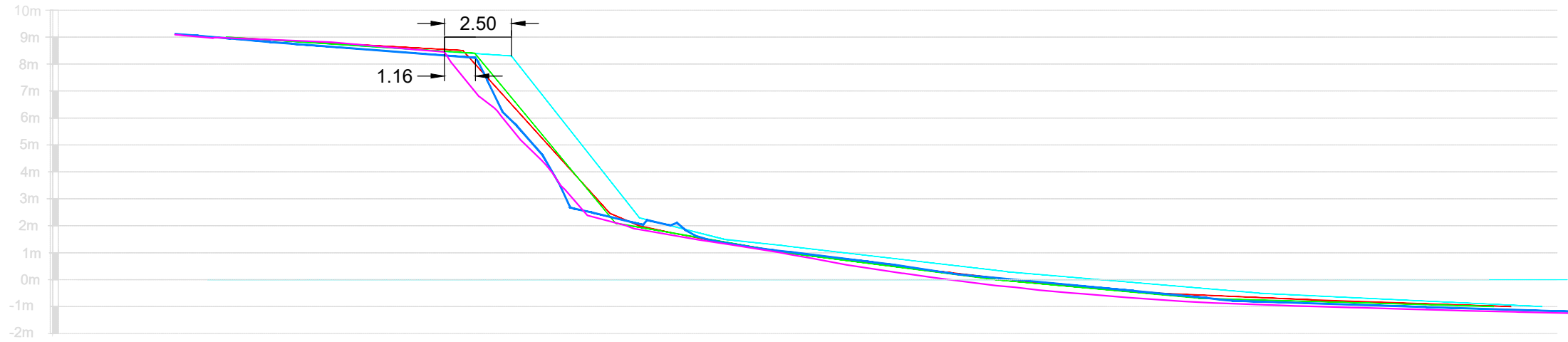
Section B-B



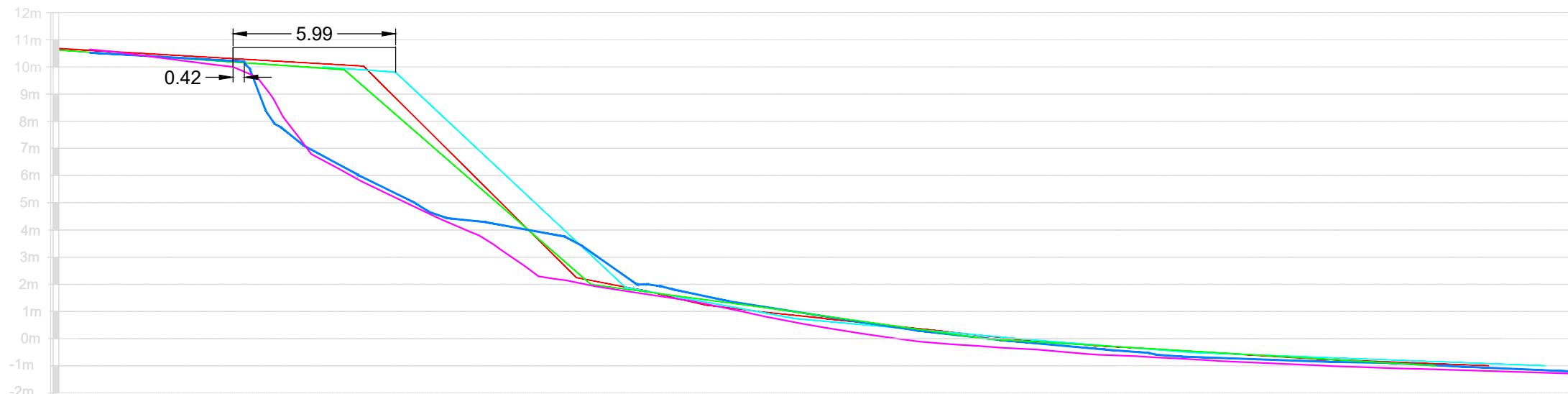
Section C-C



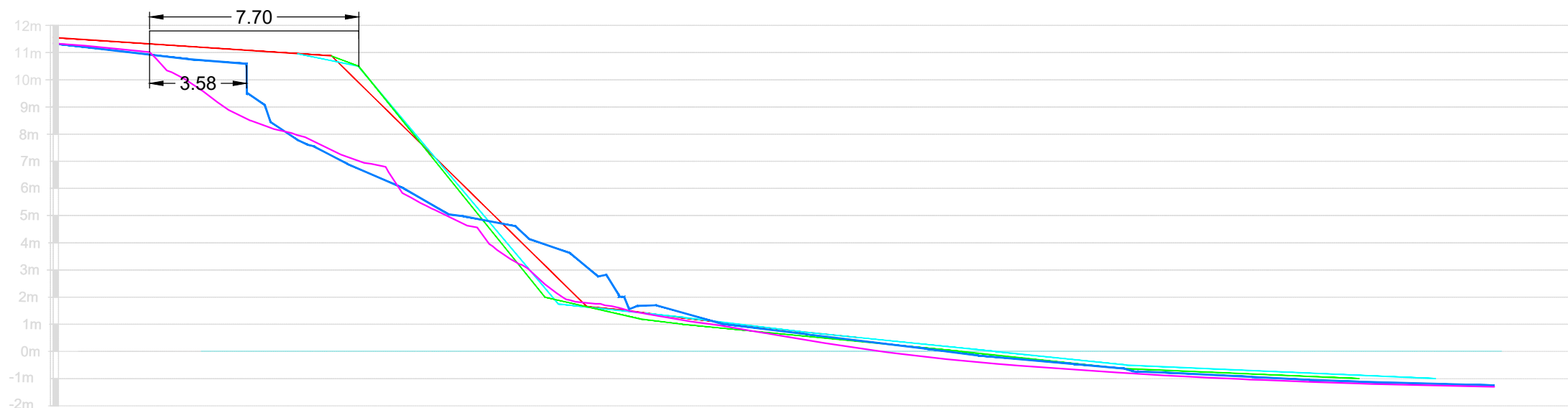
Section D-D



Section E-E



Section F-F



Section G-G

- Notes:
1. Information shown on this drawing is to be considered as indicative only.
  2. Do not scale from this drawing.
  3. All dimension shown are in metres unless noted otherwise.
  4. All levels shown are in metres above ordnance datum.
  5. For the 2008, 2010 and 2014 surveys the lines shown for the cliff face are straight line interpolations between measurements at the top and bottom of the cliff.

- Legend:
- 2025 Survey
  - 2016 Survey
  - 2014 Survey
  - 2010 Survey
  - 2008 Survey

PL1	29/08/25	MM	SS	CU
Issued for RFI				
Rev	Date	By	Chkd	Appd

ARUP

One Albert Quay  
Cork, Ireland  
Tel +353 (0)21 422 3200  
www.arup.com



Client

Ringaskiddy Resource  
Recovery Centre

Project Title

Cliff Evolution Sections

Scale at A1 1:200	
Role	Site Infrastructure
Suitability	Response to Request for Information
Arup Job No	Rev
307174-00	PL1
Name	
C-000-064	